

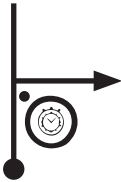

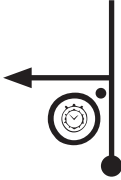



SS 7 & 8 Aberystwyth 0.62 miles - Version 9 (08-Aug-2023)



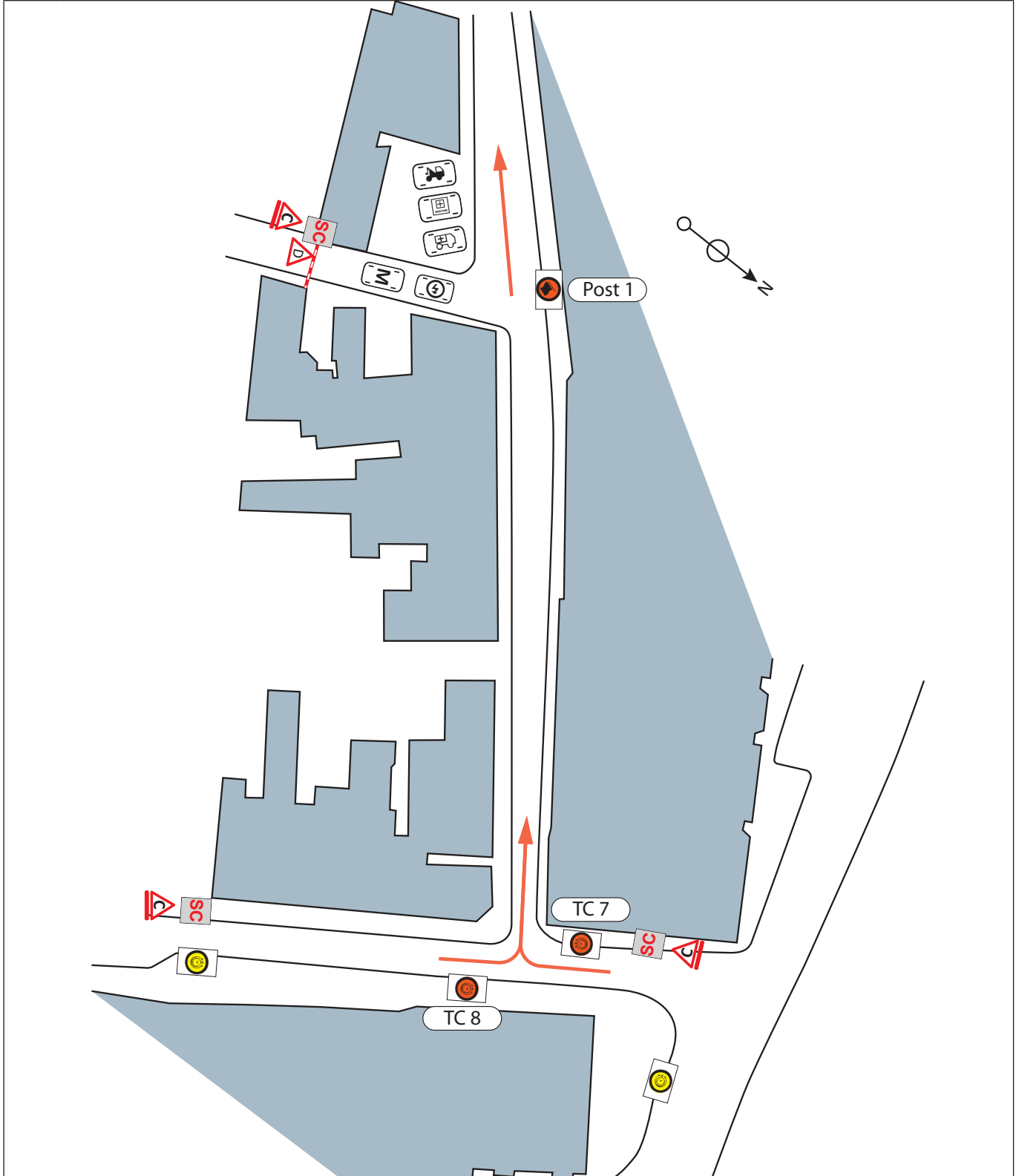
© Crown Copyright and database rights 2019 OS 100034184


Version 9 - Further minor amendments following Set Up Managers visit

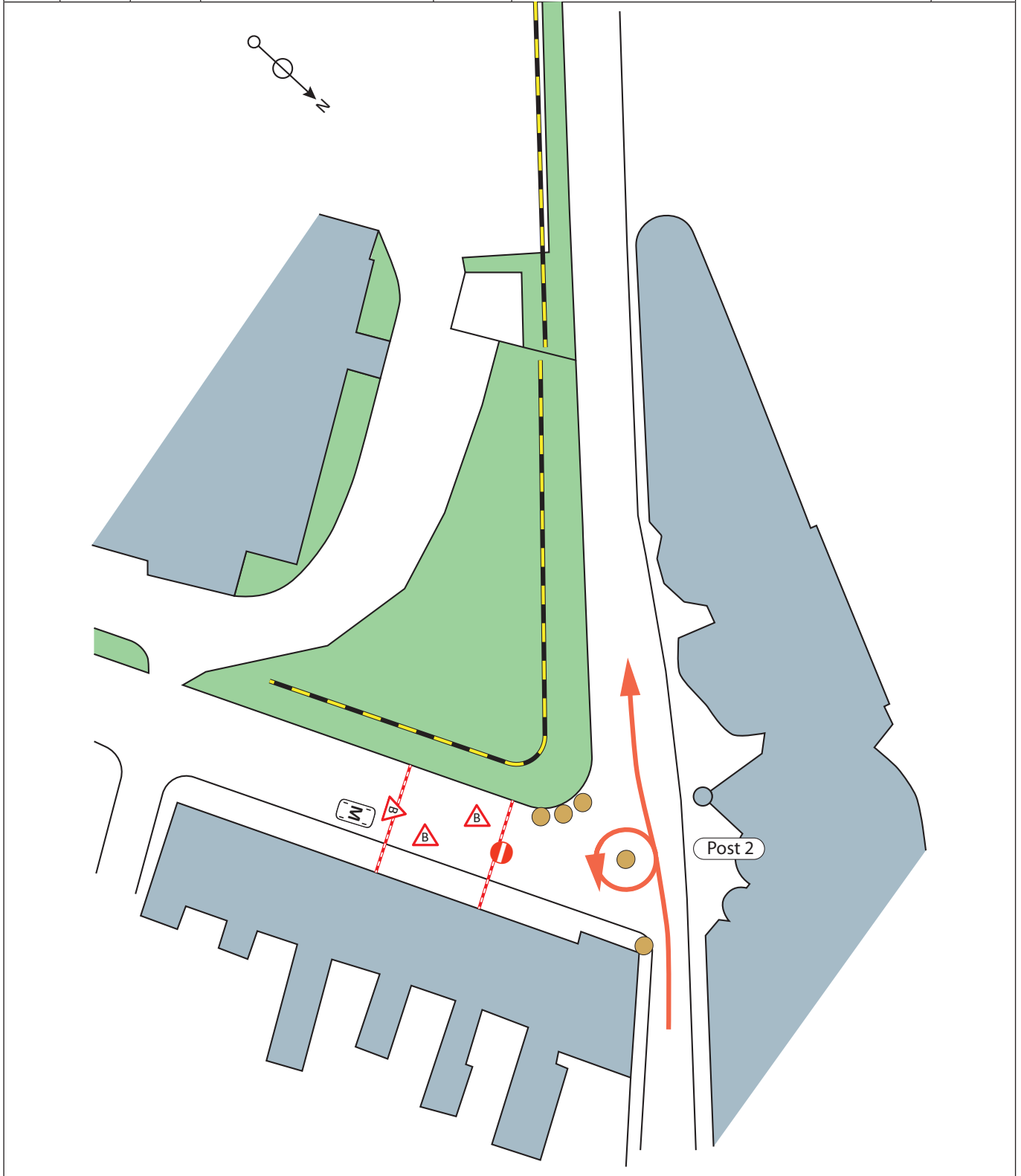
©2023 Rali Ceredigion

Post No.	Miles		Direction	Safety & Radio	Information	Predicted Marshals
	Total	Inter				
TC					TC 7 ///servers.fond.lamp	1M 2TK
TC					TC 8 ///hours.segmented.ever	1M 2TK
1					Start SS 7 & 8 Aberystwyth 1 & 2 ///safest.horns.jetliner	

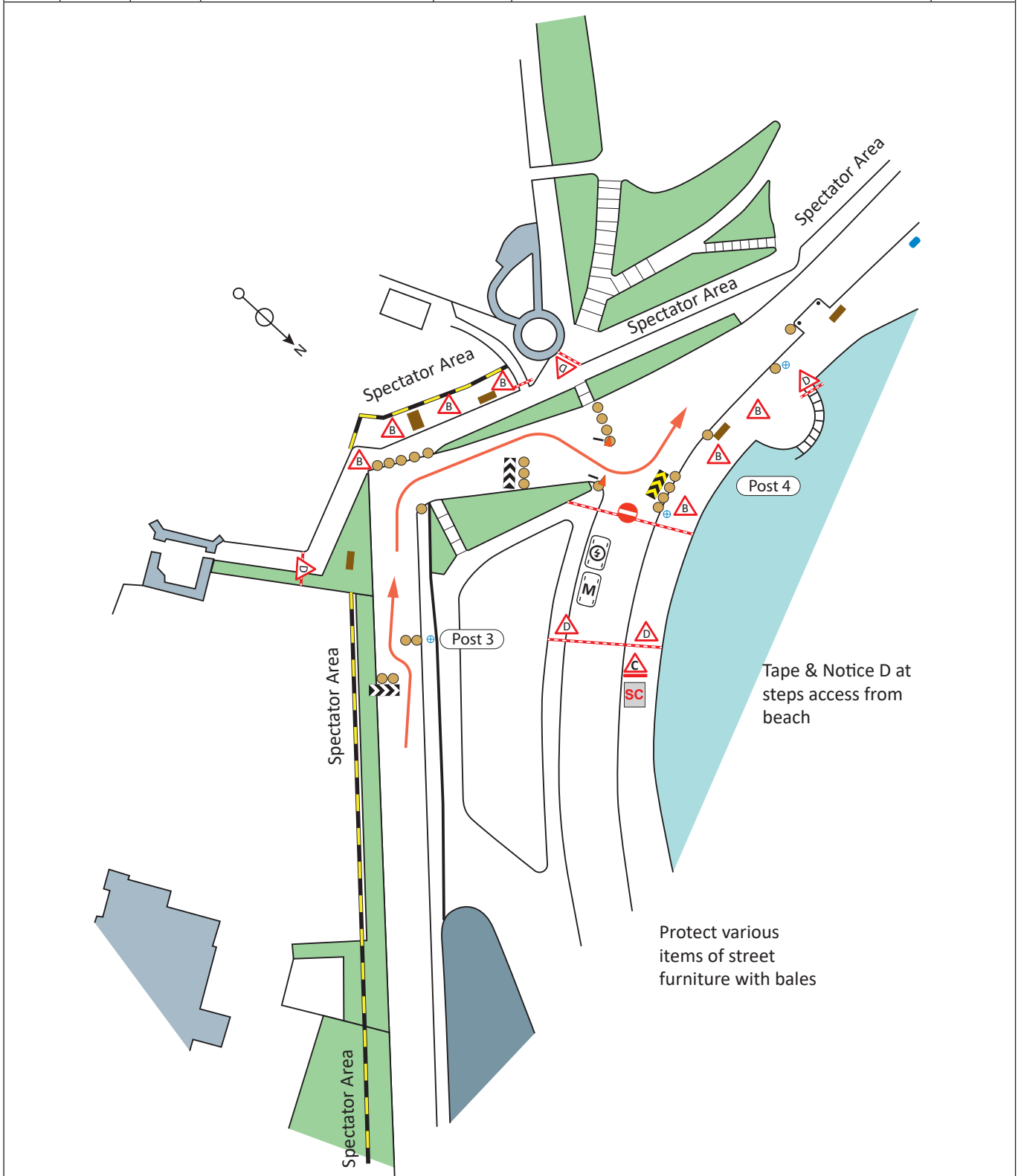
Post No.	Miles		Direction	Safety & Radio	Information	Predicted Marshals
	Total	Inter				
1	0.00	0.00			Start SS 7 & 8 Aberystwyth 1 & 2 ///safest.horns.jetliner	1M 2TK




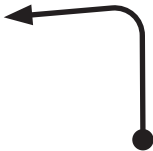


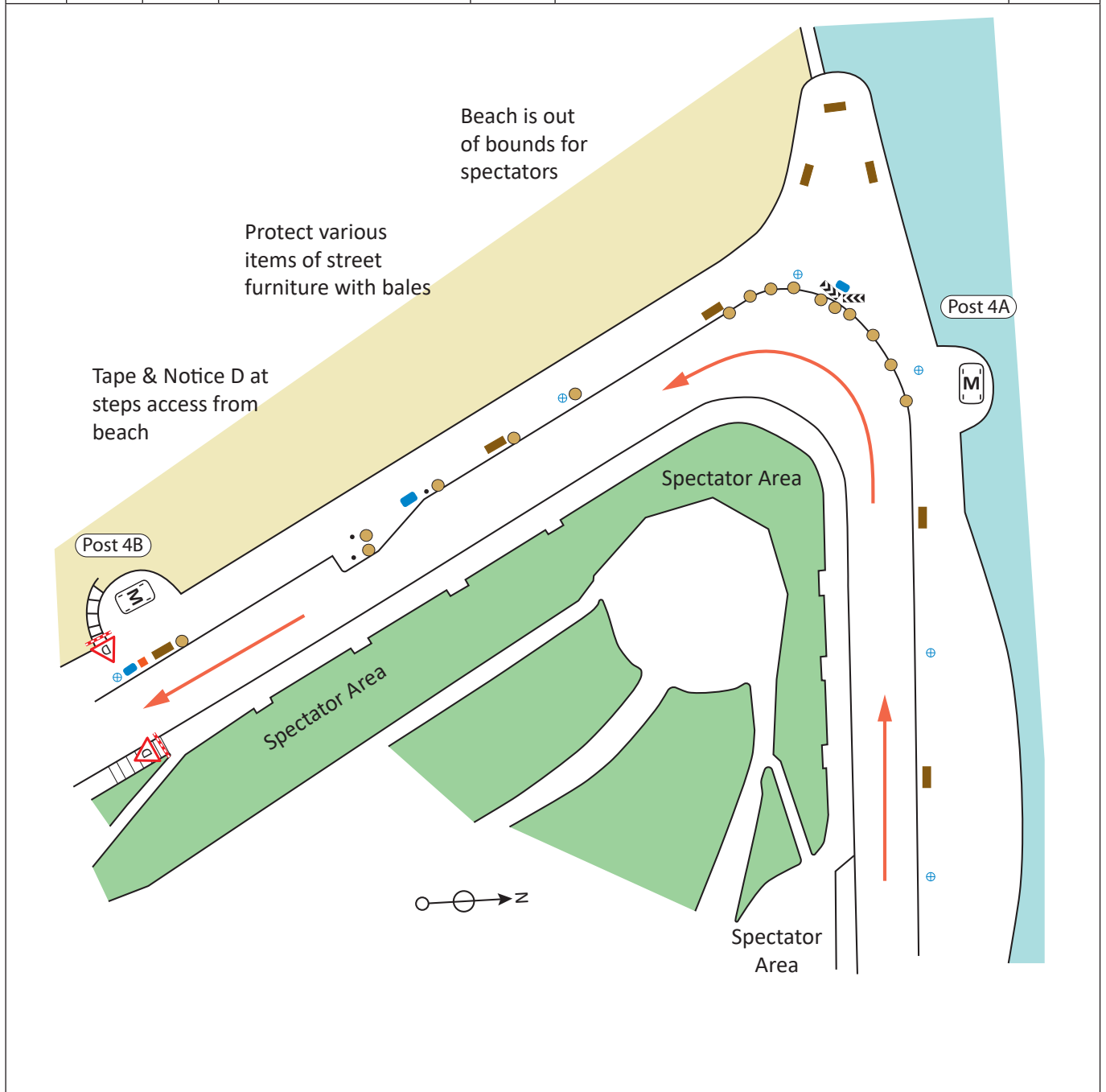
Post No.	Miles		Direction	Safety & Radio	Information	Predicted Marshals
	Total	Inter				
2	0.03	0.03			2 Marshals at junction 2 Marshals in spectator area	4


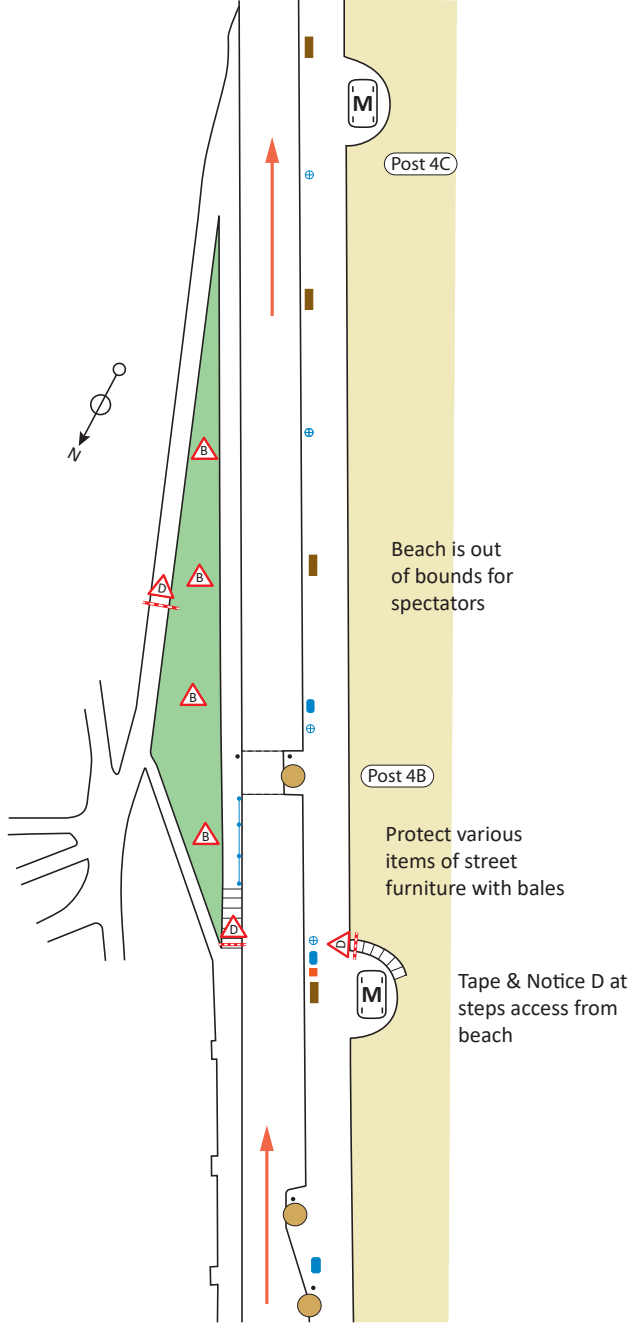




Post No.	Miles		Direction	Safety & Radio	Information	Predicted Marshals
	Total	Inter				
3	0.10	0.07			Second element at last lamp post Marshal to stand up by wooden bench Marshals to park at Post 4	3

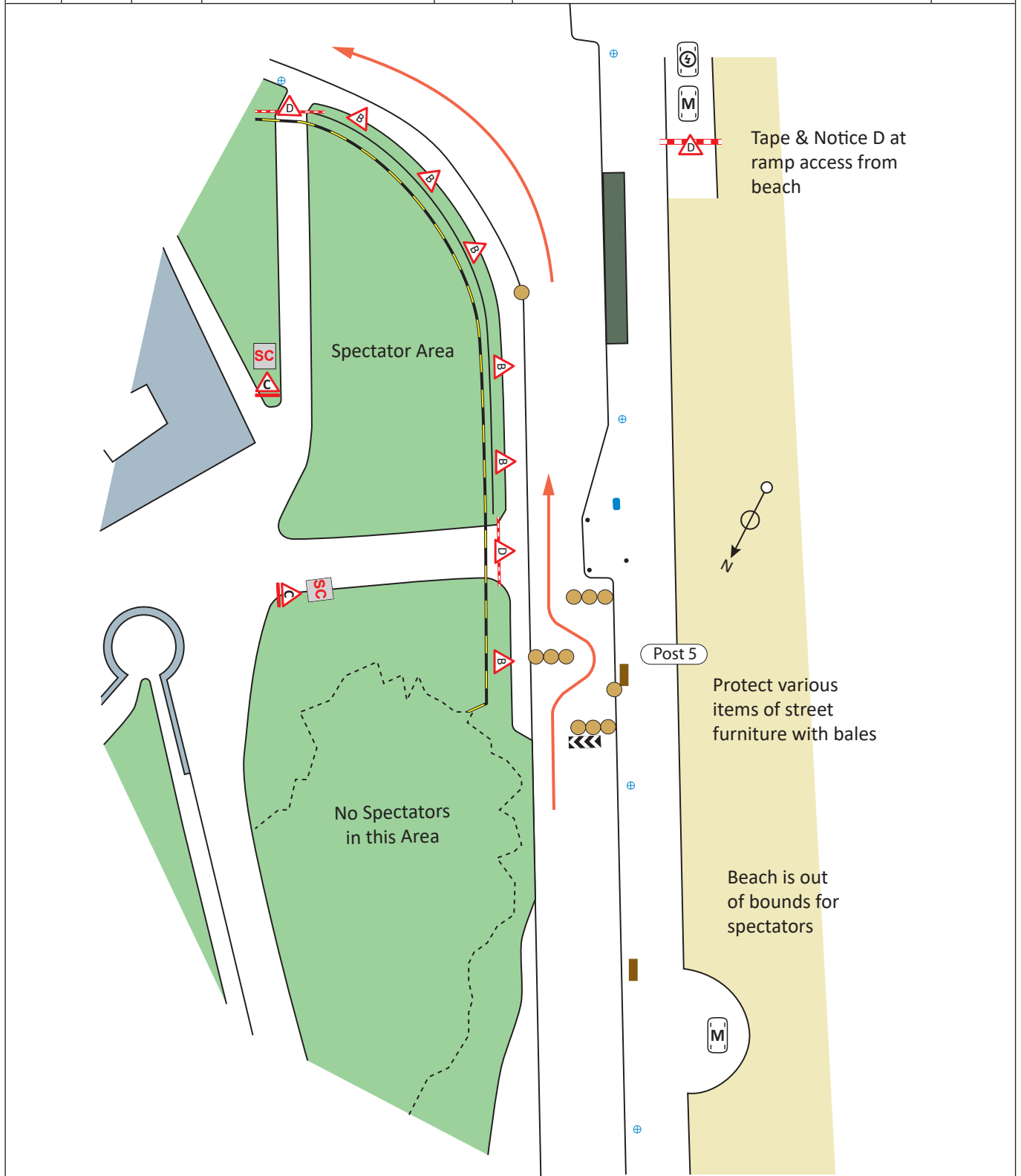


Post No.	Miles		Direction	Safety & Radio	Information	Predicted Marshals
	Total	Inter				
4	0.13	0.03		 	Chicane / Tightened Junction Protect street furniture as shown	5M 1RF
4A	0.19	0.06			Cover right pointing chevron board Protect street furniture as shown	2

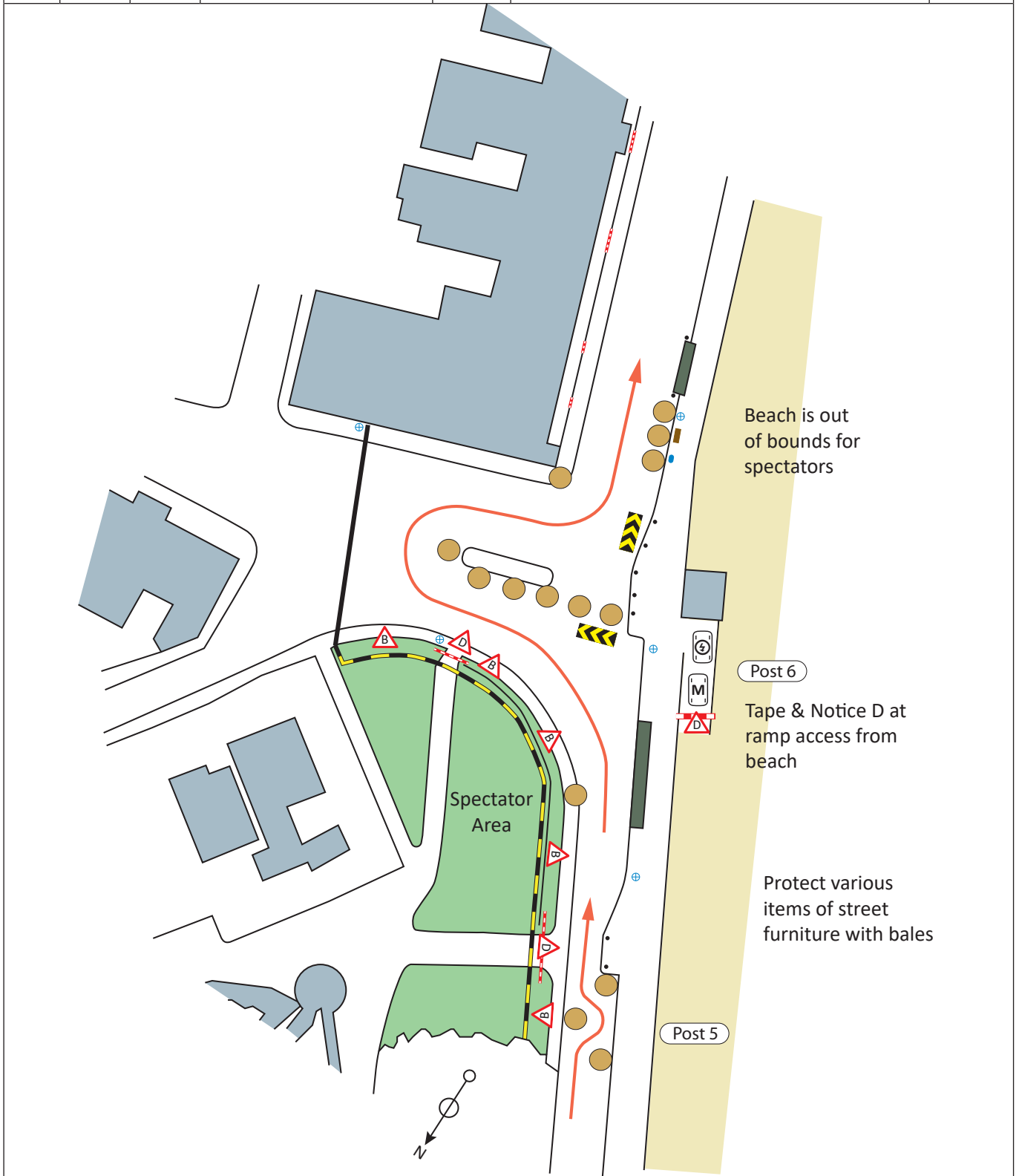


Post No.	Miles		Direction	Safety & Radio	Information	Predicted Marshals
	Total	Inter				
4B	0.25	0.06			Ramp Steps to right for castle	2
						
4C	0.29	0.04			Footpath on left from castle	2

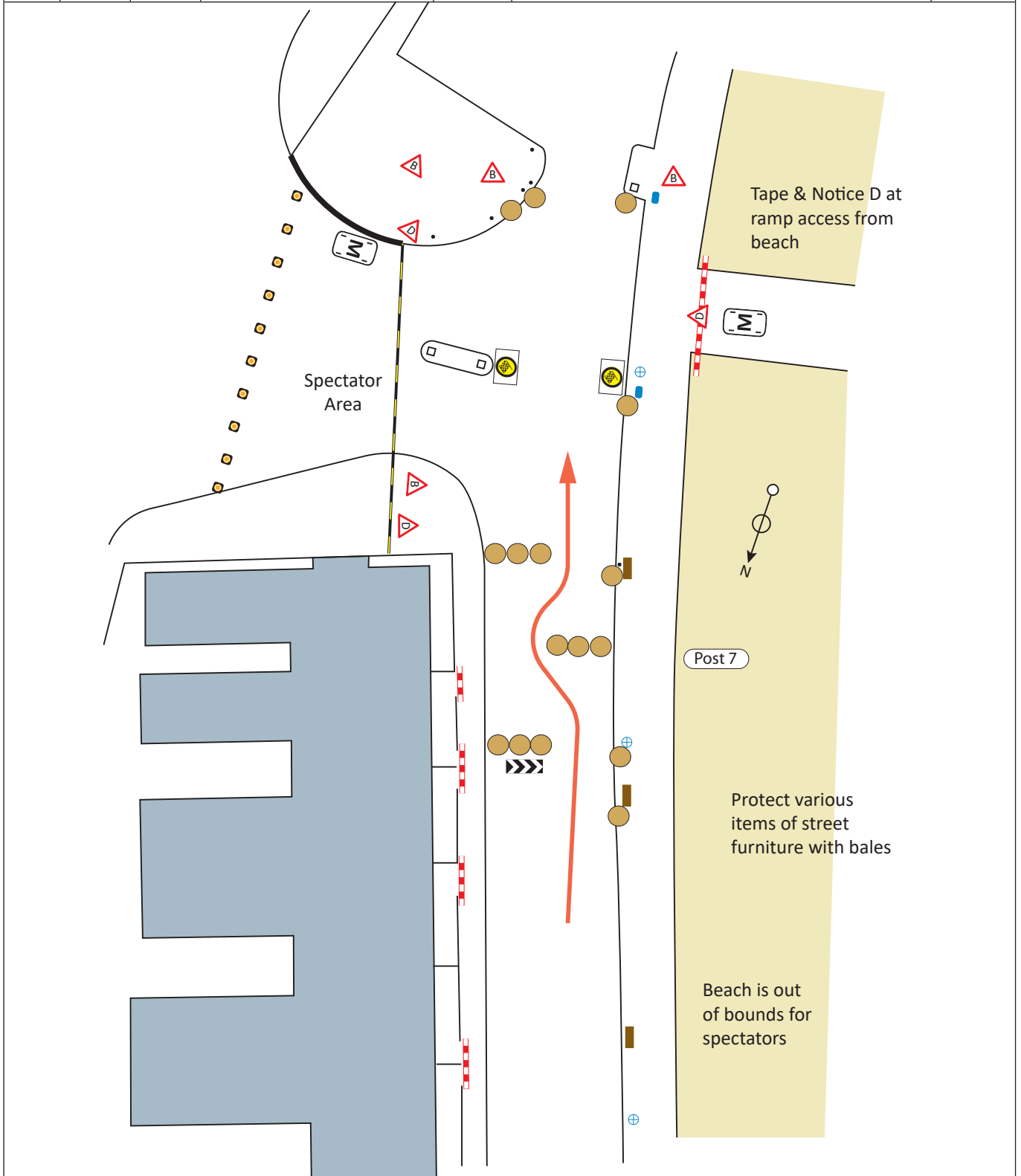
Post No.	Miles		Direction	Safety & Radio	Information	Predicted Marshals
	Total	Inter				
5	0.31	0.02			Chicane	4




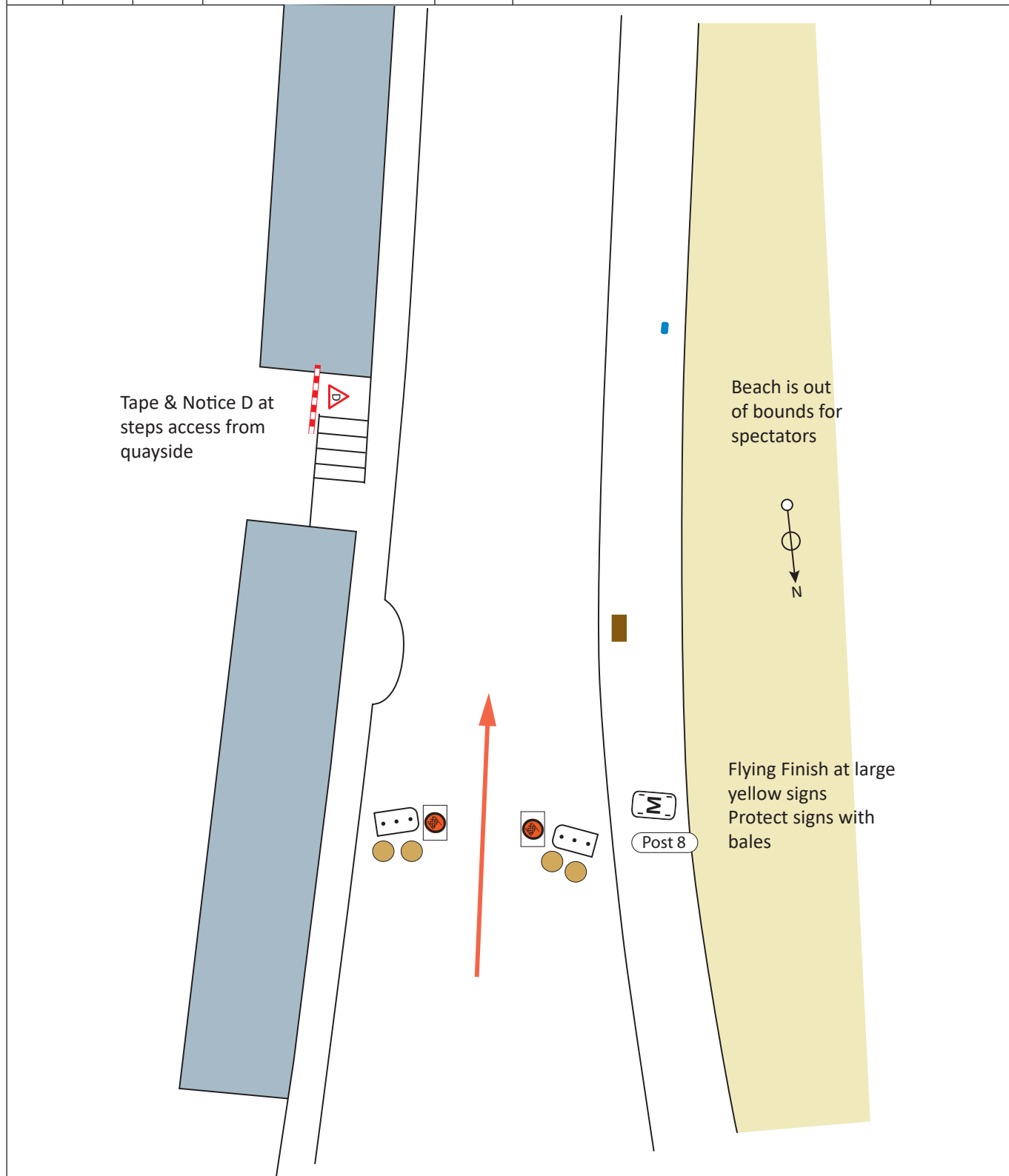
Post No.	Miles		Direction	Safety & Radio	Information	Predicted Marshals
	Total	Inter				
6	0.33	0.02				4M 1RF


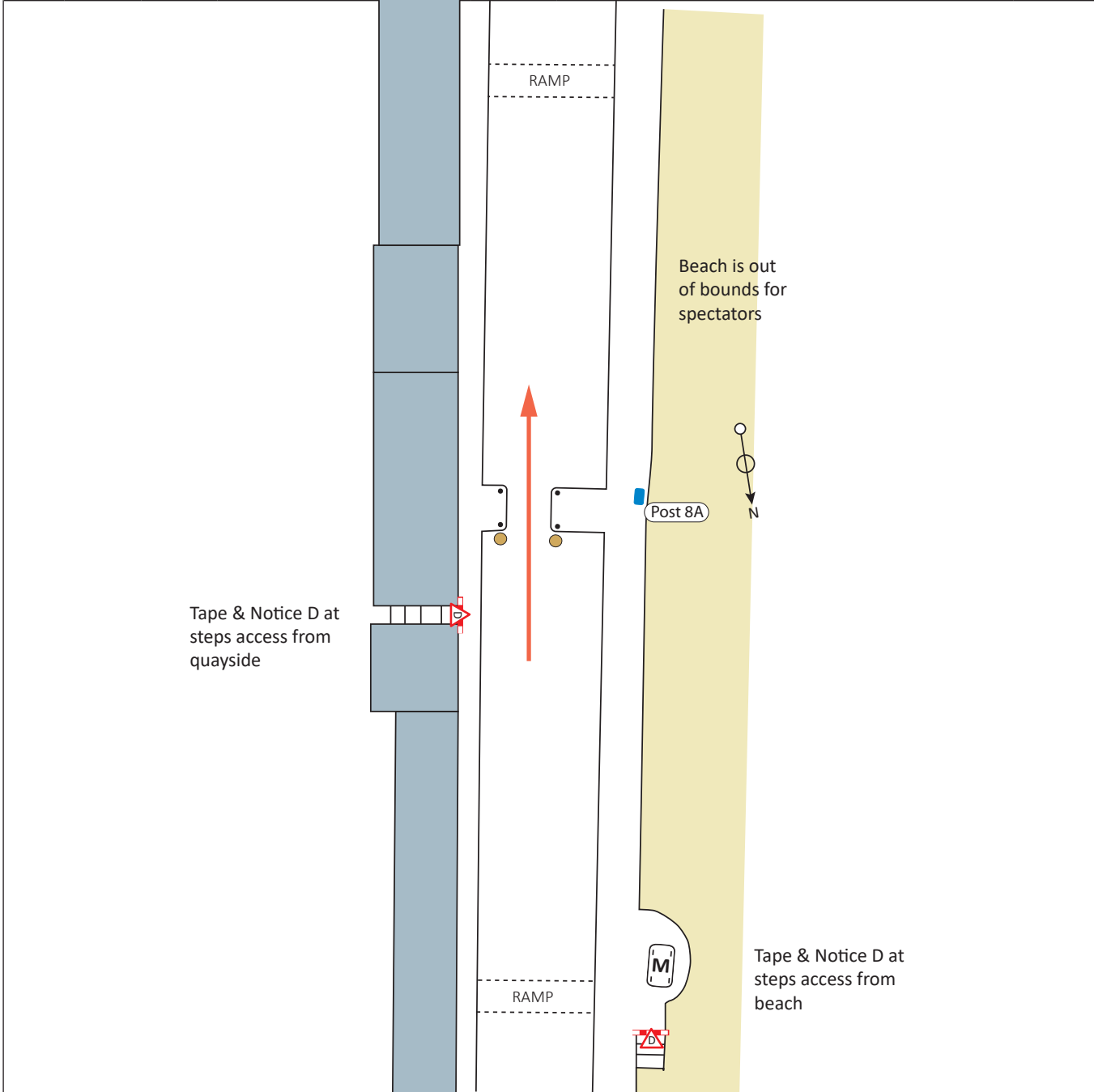




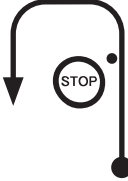
Post No.	Miles		Direction	Safety & Radio	Information	Predicted Marshals
	Total	Inter				
7	0.44	0.11		 		5M 1RM



Post No.	Miles		Direction	Safety & Radio	Information	Predicted Marshals
	Total	Inter				
8	0.47	0.03			Flying Finish SS 7 & 8 In line with signs. Park on pavement on the right Protect street furniture as shown Marshal to monitor steps from quayside ///showdown.enthusied.armful	1M 2TK



Post No.	Miles		Direction	Safety & Radio	Information	Predicted Marshals
	Total	Inter				
8A					Speed hump Protect bollards at crossing point Speed hump Marshals to monitor steps from quayside and access from beach	2
						
--	--	--			60 metres from Flying Finish 120 metres 180 metres	--

Post No.	Miles		Direction	Safety & Radio	Information	Predicted Marshals
	Total	Inter				
9	0.62	0.15			Stop Line SS 7 & 8 Site stop line to the right to allow a good turning circle on to harbour ramp ///upholding.decreased.consoles	2M 2TK

